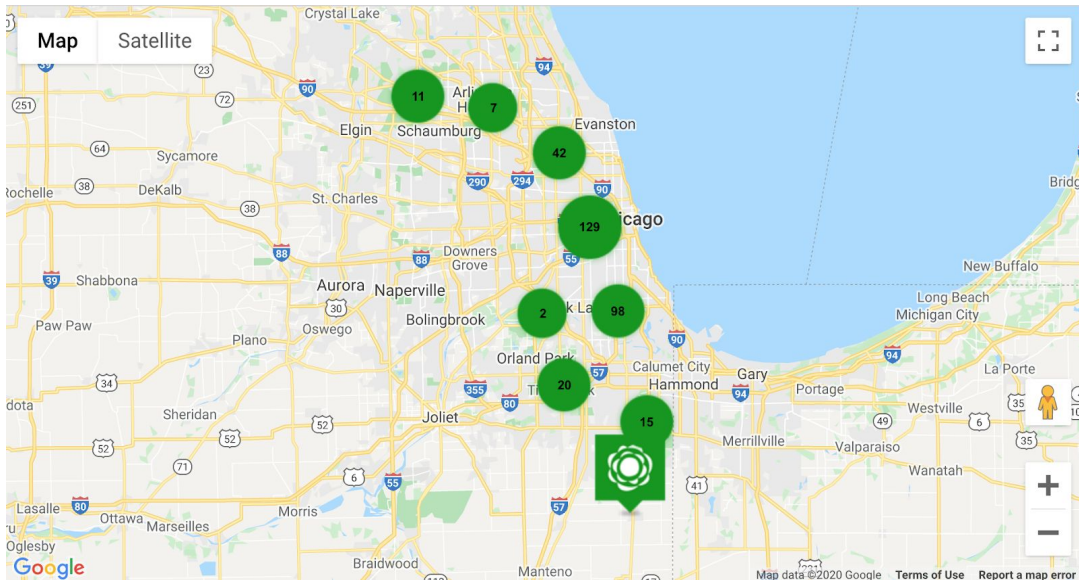
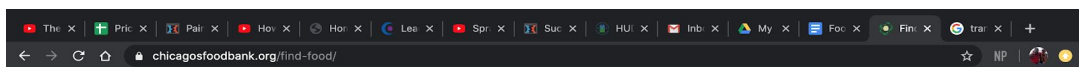


## Food Depositories / Depósitos de Alimentos

1. Click [HERE](#) to see the Food Depository Map  
*Oprima AQUÍ para ver el Mapa del Depósito de Alimentos*

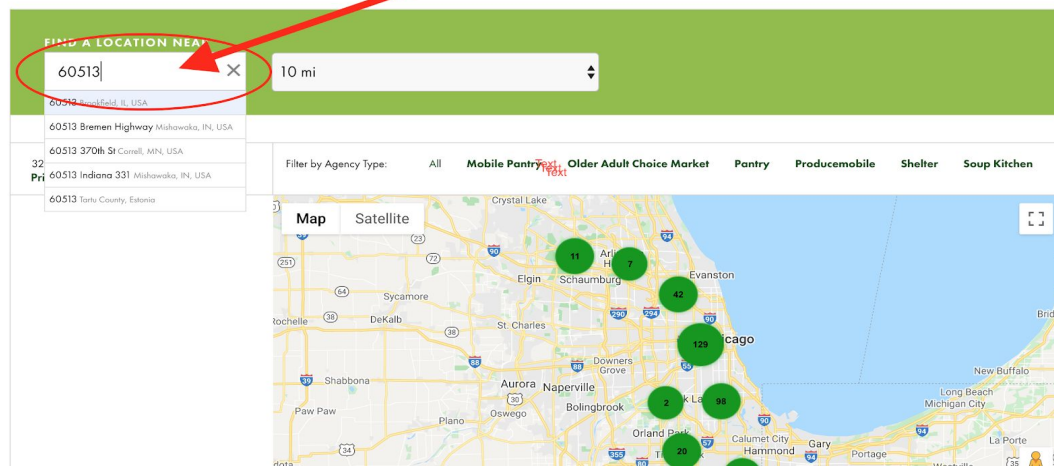


2. When you see the map, enter YOUR postal code (ZIP) to find food depository locations near you  
*Cuando vea el mapa, ingrese SU código postal (ZIP) para encontrar ubicaciones de depósito de alimentos cerca a usted*



### Call before you go

Program hours sometimes change. We recommend **calling the program before you go** to confirm hours and requirements.



*Example / Ejemplo*

3. After entering your postal code (ZIP), choose a pantry (green circle) from the list and find the following information about the pantry:

*Después de ingresar su código postal (ZIP), elija un depósito de alimentos de la lista y busque la siguiente información:*

- Address / Direccion
- Email / Correo Electronico
- Telephone Number / Numero de Telefono
- Hours, Schedule / Horas, Horario

109 Locations found  
Print All

Filter by Agency Type: All Mobile Pantry Older Adult Choice Market Pantry Produce/mobile Shelter Soup Kitchen

Map Satellite

SHARE FOOD SHARE LOVE  
FOOD PANTRY  
0.29 miles  
3801 Madison Avenue, Brookfield, IL  
60513, USA  
(630)-347-5390  
CONTACT: John Dumas  
HOURS: Tuesday 7:00pm-9:00pm and  
Saturday 10:00am- 12:00pm  
SERVICE AREA: Brookfield, LaGrange  
Park, Riverside, North Riverside, Lyons,  
Hodgkins, McCook, Stickney, Forest  
View, Summit, LaGrange, Countryside,  
and Western Springs  
PANTRY  
MORE INFORMATION →

Benefits outreach assistance

For assistance with SNAP (food stamps) or Medicaid benefits, call us at **773-843-5416**, or **fill out our referral form**.

**Learn more about benefits outreach.**

*Example / Ejemplo*

4. Call to make sure the location you choose is OPEN!

*Llame para estar seguro que la ubicación que eligiera esta ABIERTA!*